LANDGATE COPY OF ORIGINAL NOT TO SCALE 04/03/2026 03:17 PM Request number: 69499667
www.landgate.wa.gov.au

VER.	AMENDMENT	AUTHORISED BY	DATE
2	DP REPLACED - LOT 9027 AMENDED	R.G. BEARDMAN	11.05.2015

INTERESTS AND NOTIFICATIONS

SUBJECT	PURPOSE	STATUTORY REFERENCE	ORIGIN	LAND BURDENED	BENEFIT TO	COMMENTS
(N)	MINERAL RESERVATION		DOC T4286/1911	LOTS 1297-1320, 1334-1338,1408-1410 & 9027		
(B)	EASEMENT		DOC L897284	LOT 9027	WATER CORPORATION	PIPELINE PURPOSES
(33b) D	EASEMENT (SEWERAGE)	SEC 167 OF THE P&D ACT, REG 33(b)	DP 402530	LOT 9027	WATER CORPORATION	
	RESTRICTIVE COVENANT	SEC 136D OF THE TLA	THIS PLAN & DOC M989175	ALL LOTS EXCEPT LOT 9027	ALL LOTS EXCEPT LOT 9027	EXPIRES 1st MAY 2025
(X) TO (Y)	COVENANT	SEC 150 OF THE P & D ACT	THIS PLAN	LOTS 1353-1359	CITY OF SWAN	NO ROAD VEHICLE ACCESS TO AND FROM ADJACENT ROADS
	NOTIFICATION	SEC 165 OF THE P & D ACT	DOC M989176	ALL LOTS EXCEPT LOT 9027		RESTRICTION OF ACCESS TO LORD STREET



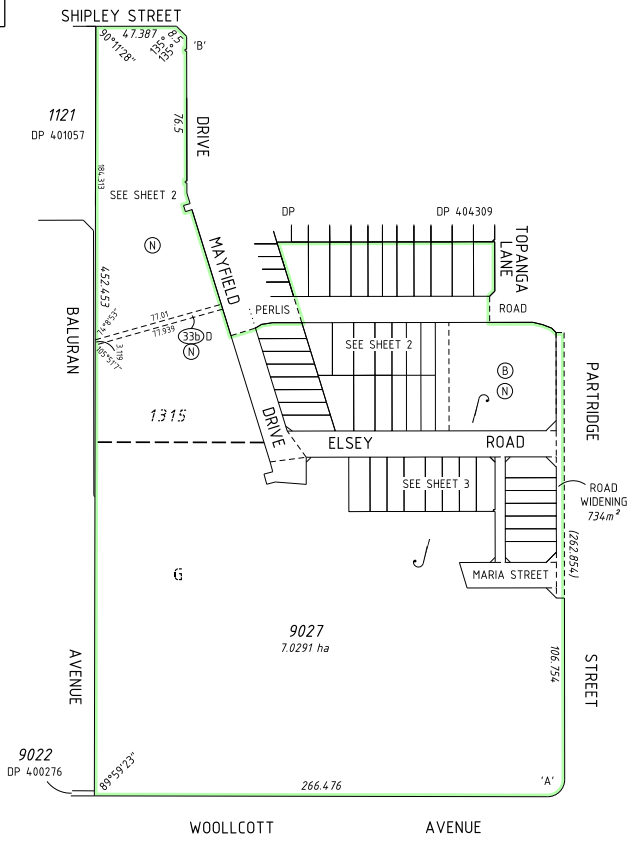

SCALE: 1:2000 AT A2 SIZE

WHELANS AUSTRALIA PTY LTD
(08) 6241 3333 www.whelans.com.au
s:/projects/12/12515/carto/statutory drafting/12515dp32.dgn
fp12515-066-r21-dp32.acs FP-12515-683-VER 2.0

SPECIAL SURVEY AREA SUBDIVISION

REG 26A(1) - FINAL MARKING DEFERRED
(APPROVAL ID D071-15 dated 21 April 2015 : LANDGATE FILE 00055-2015)

SEE SURVEY SHEET(S) FOR SURVEY INFORMATION

SURVEY CARRIED OUT UNDER REG 26A
SPECIAL SURVEY AREA GUIDELINES

HELD BY LANDGATE IN DIGITAL FORMAT ONLY

TYPE FREEHOLD S.S.A. YES/~~NO~~

PURPOSE SUBDIVISION

PLAN OF

LOTS 1297-1320, 1334-1338, 1345-1359, 1408-1410, 9027, ROADS, ROAD WIDENING, RESTRICTIVE COVENANT & COVENANT

FORMER TENURE D.O.L. FILE
LOT 9026
DP 404309
C/T 2874/393

LOCAL AUTHORITY
CITY OF SWAN

LOCALITY
BRABHAM

FIELD RECORD 112816 (SAM 4466)

SURVEYOR'S CERTIFICATE - REG 54
I, ROBERT GEOFFREY BEARDMAN
hereby certify that this plan is accurate and is a correct representation of the -
(a) *survey; and/or
(b) *calculations from measurements recorded in the field records,
(* delete if inapplicable)
undertaken for the purposes of this plan and that it complies with the relevant written law(s) in relation to which it is lodged.

Robert Geoffrey Beardman
2015.05.11 11:22:01
+08'00'

LICENSED SURVEYOR DATE

LODGED

DATE FEE PAID ASSESS No.

I.S.C. 4.6.2015

EXAMINED
RF
16.6.2015
DATE

WESTERN AUSTRALIAN PLANNING COMMISSION
FILE 150418
Delegated under S.16 P&D Act 2005 DATE 15-Jun-2015

IN ORDER FOR DEALINGS
SUBJECT TO Sections 150, 165 and 168(1)(2)(3) P & D Act
Section 136D TLA

FOR INSPECTOR OF PLANS AND SURVEYS 18.6.2015 DATE

APPROVED REG 26A (1)(4)

INSPECTOR OF PLANS AND SURVEYS 18/6/2015 DATE
(S. 18 Licensed Surveyors Act 1909)

GOVERNMENT OF WESTERN AUSTRALIA

Landgate

DEPOSITED PLAN
404320
SHEET 1 OF 3 SHEETS - VERSION 2
(PLUS SURVEY SHEETS)

LANDGATE COPY OF ORIGINAL NOT TO SCALE 04/03/2026 03:17 PM Request number: 69499667
www.landgate.wa.gov.au

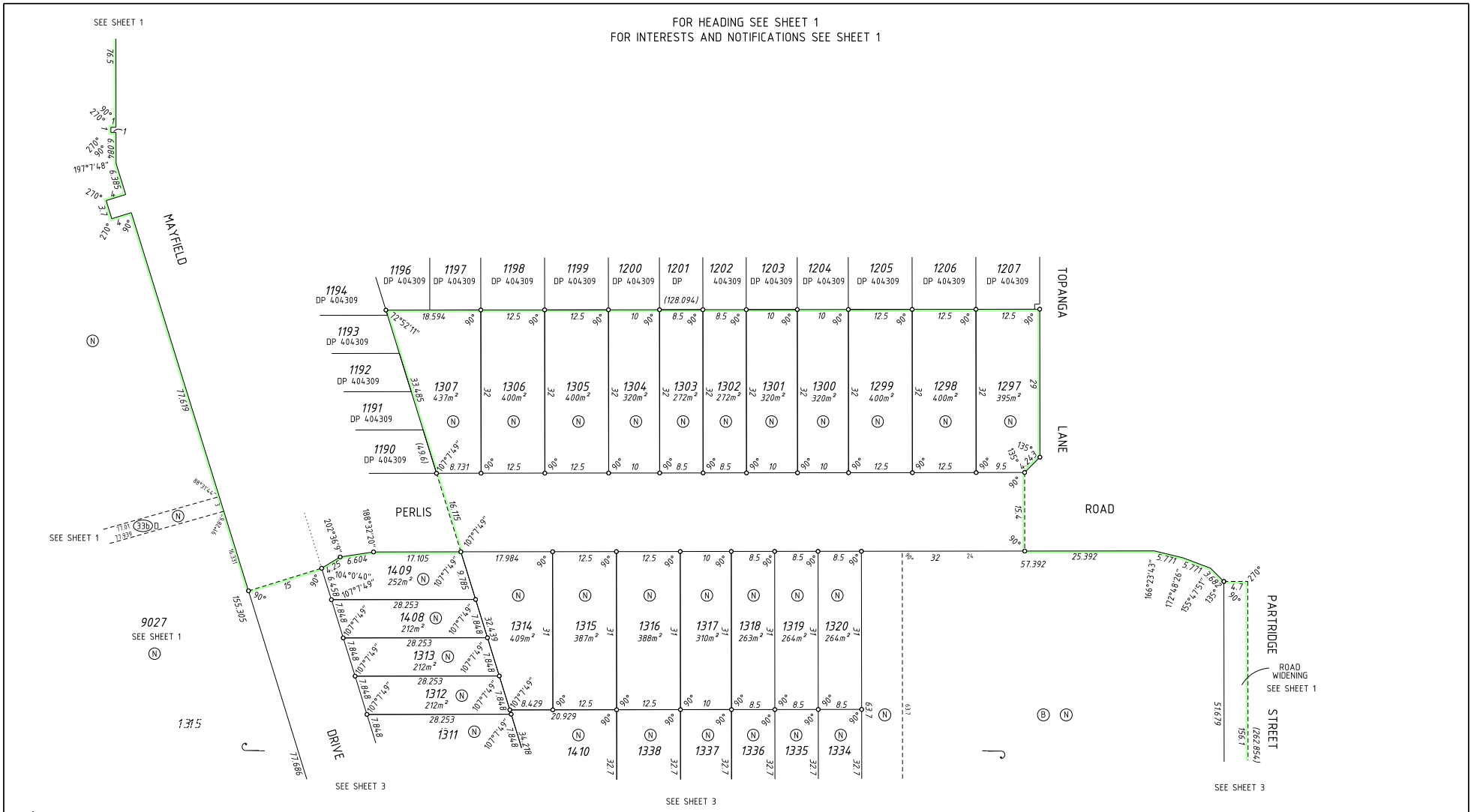

HELD BY LANDGATE IN DIGITAL FORMAT ONLY

SCALE: 1:500 AT A2 SIZE

Robert Geoffrey Beardman
20.15.05.11 11:22:18 +08'00'
LICENSED SURVEYOR DATE

GOVERNMENT OF WESTERN AUSTRALIA

Landgate

whelans
WHELANS AUSTRALIA PTY. LTD.
(08) 6241 3333 www.whelans.com.au
12515dp02lsht2l.dgn
FP-12515-683-VER 2.0

DEPOSITED PLAN
404320
SHEET 2 OF 3 SHEETS - VERSION 2
(PLUS SURVEY SHEETS)

LANDGATE COPY OF ORIGINAL NOT TO SCALE 04/03/2026 03:17 PM Request number: 69499667

FOR HEADING SEE SHEET 1
FOR INTERESTS AND NOTIFICATIONS SEE SHEET 1

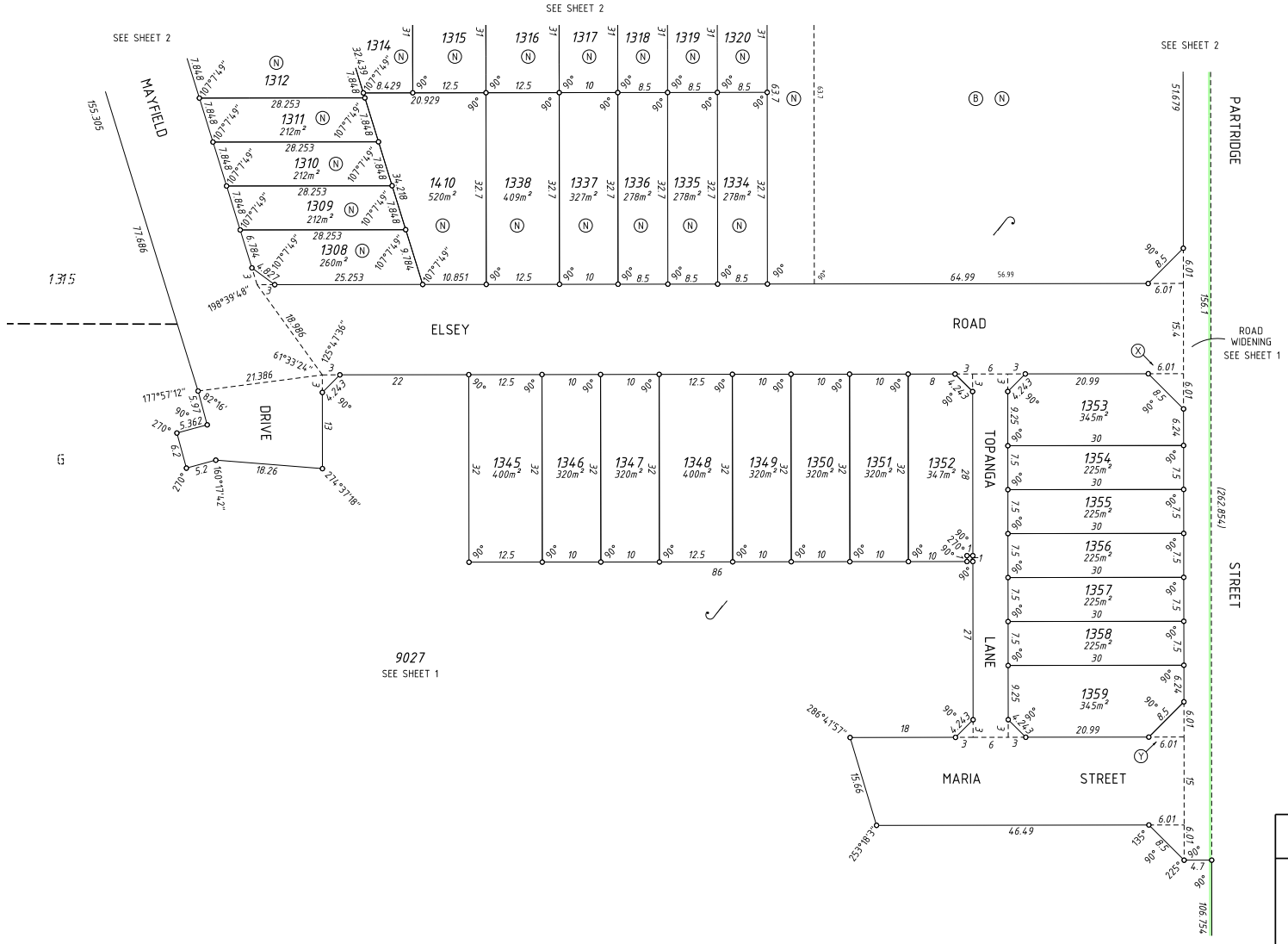

SCALE: 1:500 AT A2 SIZE

HELD BY LANDGATE IN DIGITAL FORMAT ONLY

whelans
WHELANS AUSTRALIA PTY. LTD.
(08) 6241 3333 www.whelans.com.au
12515dp32(sht3).dgn
FP-12515-683-VER 2.0

Robert Geoffrey Beardman
2015.05.11 11:22:34
+08'00'

LICENSED SURVEYOR DATE

GOVERNMENT OF WESTERN AUSTRALIA

Landgate

DEPOSITED PLAN
404320
SHEET 3 OF 3 SHEETS - VERSION 2
(PLUS SURVEY SHEETS)

Landgate
www.landgate.wa.gov.au

LANDGATE COPY OF ORIGINAL NOT TO SCALE 04/03/2026 03:17 PM Request number: 69499667
www.landgate.wa.gov.au

AMENDMENTS TABLE (SURVEY SHEETS ONLY)

VER.	AMENDMENT	AUTHORISED BY	DATE

FOR SURVEY INFORMATION ONLY

SURVEY INFORMATION COMPRISES
SURVEY SHEETS A & B

SURVEY CARRIED OUT UNDER REG 26A
SPECIAL SURVEY AREA GUIDELINES

ALL BEARINGS AND DISTANCES ON THIS SHEET
ARE THE RESULT OF LEAST SQUARES ADJUSTMENTS
CARRIED OUT ON FIELD OBSERVATIONS

SURVEY SHEET AUDITED
DATE: 9/12/2015 RJH

SURVEYOR'S CERTIFICATE - REG 54

I, ROLF LIEDEL
hereby certify that this plan is accurate and is a correct representation of the -
(a) *survey; and/or
(b) *calculations from measurements recorded in the field records,
[* delete if inapplicable]
undertaken for the purposes of this plan and that it complies with the relevant written law(s) in relation to which it is lodged.

SURVEYOR'S CERTIFICATE - REG 55E(d)

The marks shown on these plans of survey were in place on 14/07/2015

Rolf Liedel 2015.07.22 08:40:25 +08'00'

LICENSED SURVEYOR DATE

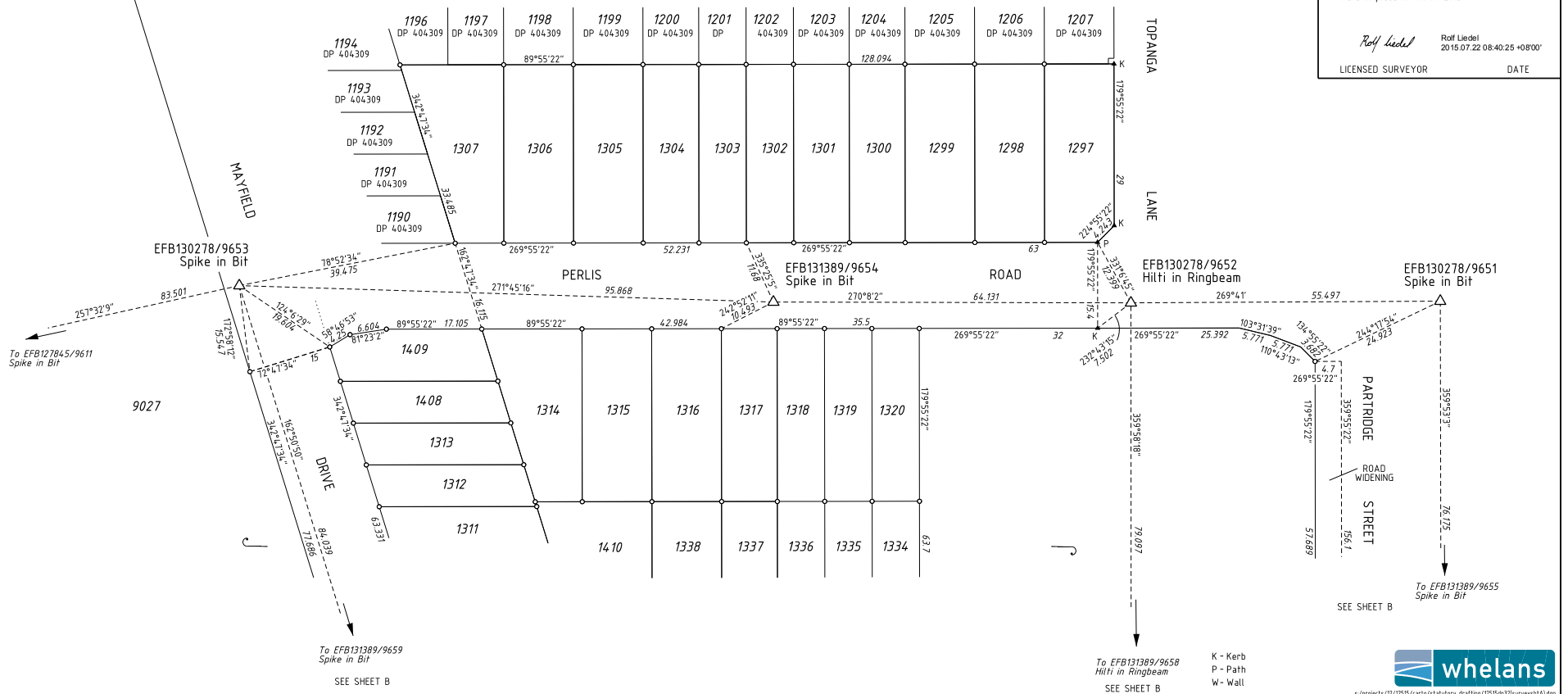

K - Kerb
P - Path
W - Wall

THIS SUBDIVISION AT THE TIME OF SURVEY
MAY CONTAIN RETAINING WALLS WHICH
ARE ALL LOCATED WITHIN THE HIGH (OR LOW) LOT/S

PROJECT GRID IS PCG 94

HELD BY LANDGATE IN DIGITAL FORMAT ONLY

SCALE: 1:500 AT A2 SIZE

LEGEND

- Standard Survey Mark (SSM)
- Permanent Survey Mark (PSM)
- Permanent Control Mark (PCM)
- Temporary Control Mark (TCM)
- Peg unless stated otherwise
- Nail
- Nail and Plate
- Spike unless stated otherwise
- Drill Hole
- Deck Spike
- Deck Spike and Plate

whelans
s:/projects/12/12515/carto/statutory drafting/12515dp32[surveysht1A].dgn
FP-12515-683-VER 1.0

GOVERNMENT OF WESTERN AUSTRALIA

Landgate

DEPOSITED PLAN
404320
SURVEY SHEET A
VERSION 1

LANDGATE COPY OF ORIGINAL NOT TO SCALE 04/03/2026 03:17 PM Request number: 69499667
www.landgate.wa.gov.au

FOR SURVEY INFORMATION ONLY

SURVEY INFORMATION COMPRISES
SURVEY SHEETS A & B

SURVEY SHEET AUDITED
DATE: 9/12/2015 RJH

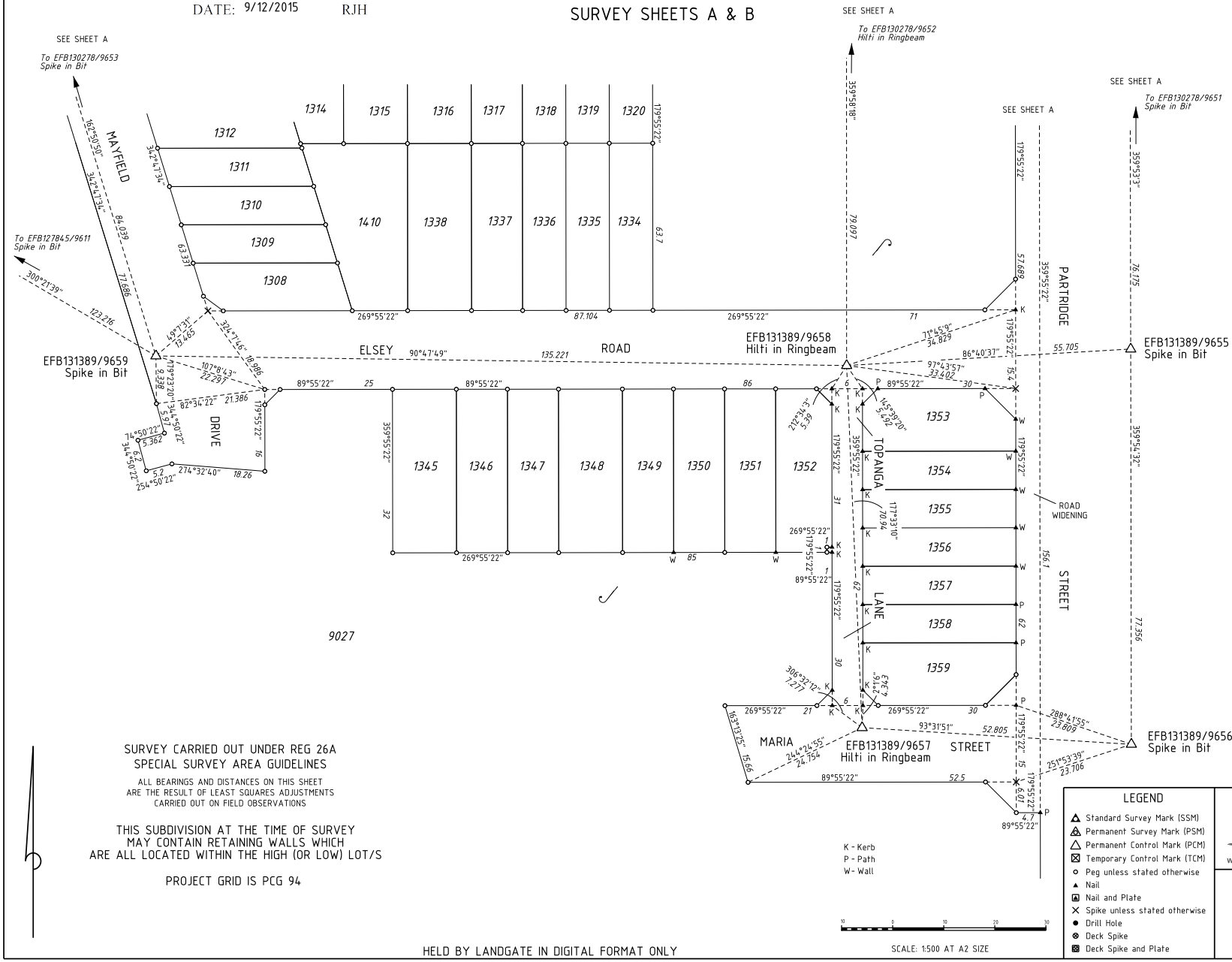

SURVEY CARRIED OUT UNDER REG 26A
SPECIAL SURVEY AREA GUIDELINES

ALL BEARINGS AND DISTANCES ON THIS SHEET
ARE THE RESULT OF LEAST SQUARES ADJUSTMENTS
CARRIED OUT ON FIELD OBSERVATIONS

THIS SUBDIVISION AT THE TIME OF SURVEY
MAY CONTAIN RETAINING WALLS WHICH
ARE ALL LOCATED WITHIN THE HIGH (OR LOW) LOT/S

PROJECT GRID IS PCG 94

K - Kerb
P - Path
W - Wall

SCALE: 1:500 AT A2 SIZE

HELD BY LANDGATE IN DIGITAL FORMAT ONLY

SURVEYOR'S CERTIFICATE - REG 54

I, ROLF LIEDEL
hereby certify that this plan is accurate and is a correct representation of the -
(a) *survey; and/or
(b) *calculations from measurements recorded in the field records,
[* delete if inapplicable]
undertaken for the purposes of this plan and that it complies with the relevant written law(s) in relation to which it is lodged.

SURVEYOR'S CERTIFICATE - REG 55E(d)

The marks shown on these plans of survey were in place on 14/07/2015

Rolf Liedel
2015.07.22 08:40:47 +08'00'

LICENSED SURVEYOR DATE

whelans
s:/projects/12/12515/carto/statutory drafting/12515dp32(surveysht B).dgn
FP-12515-683-VER 1.0

LEGEND

- Standard Survey Mark (SSM)
- Permanent Survey Mark (PSM)
- Permanent Control Mark (PCM)
- Temporary Control Mark (TCM)
- Peg unless stated otherwise
- Nail
- Nail and Plate
- Spike unless stated otherwise
- Drill Hole
- Deck Spike
- Deck Spike and Plate

GOVERNMENT OF WESTERN AUSTRALIA

Landgate

DEPOSITED PLAN
404320
SURVEY SHEET B
VERSION 1